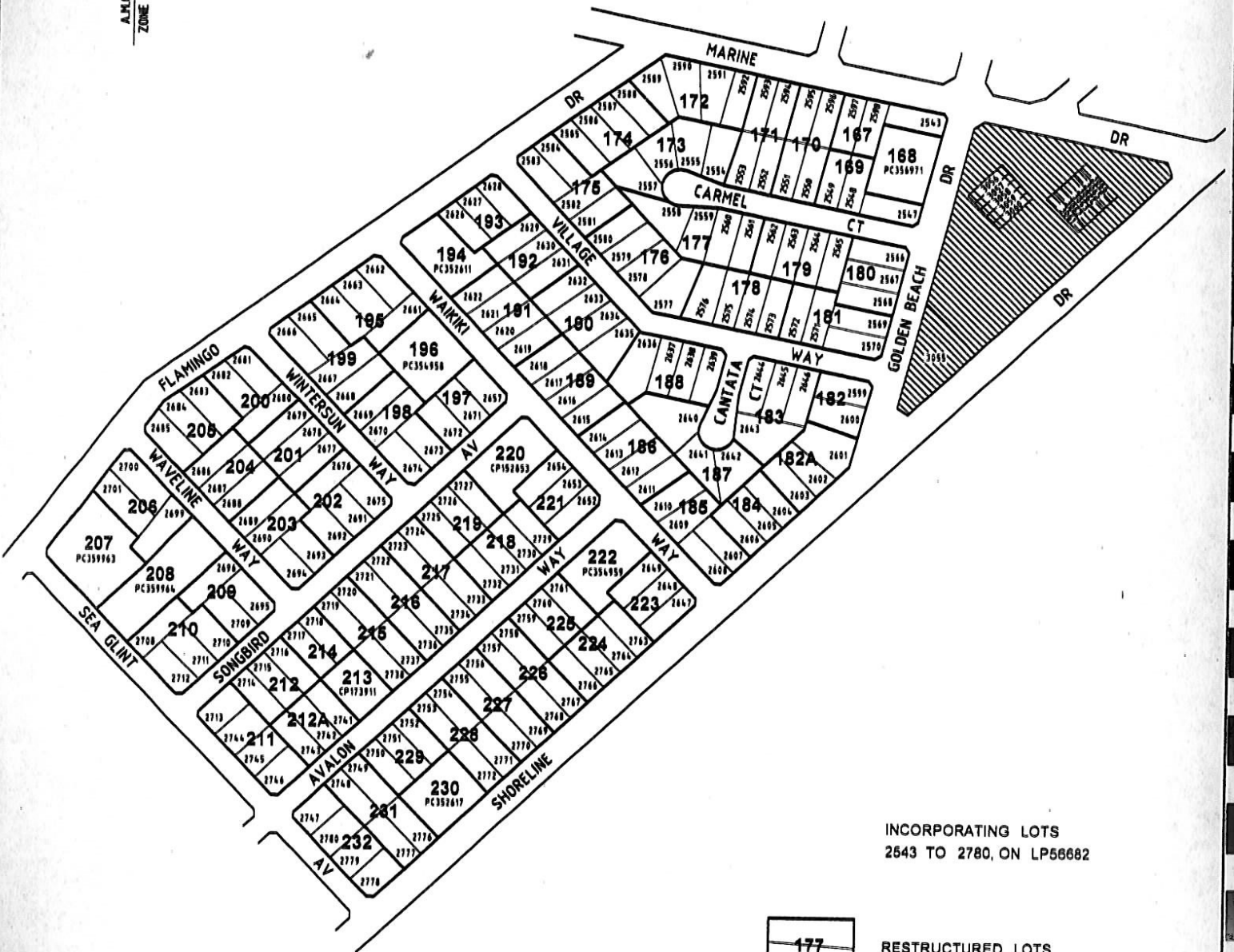






ALMG
ZONE 55

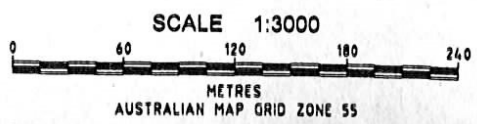


INCORPORATING LOTS
2543 TO 2780, ON LP56682

-  177 RESTRICTED LOTS
-  2614
2615 LOTS AS ON LP56682
-  HOUSE
-  NOT IN RESTRUCTURE SCHEME

WELLINGTON PLANNING SCHEME - LOCAL PROVISION

WELLINGTON
SHIRE COUNCIL



NINETY MILE BEACH
RESTRUCTURE PLAN
STAGE R5

Fisher Stewart
ENGINEERS • SURVEYORS • TOWN PLANNERS
ENVIRONMENTAL CONSULTANTS

THE INFORMATION CONTAINED IN THIS PLAN IS THE PROPERTY OF FISHER STEWART ENGINEERS SURVEYORS AND TOWN PLANNERS. IT IS TO BE USED ONLY FOR THE PURPOSES SPECIFIED IN THE TITLE HEREOF. ANY REPRODUCTION OR TRANSMISSION OF THIS INFORMATION IN ANY FORM OR BY ANY MEANS WITHOUT THE WRITTEN PERMISSION OF FISHER STEWART ENGINEERS SURVEYORS AND TOWN PLANNERS IS STRICTLY PROHIBITED.

Priority from Diversity