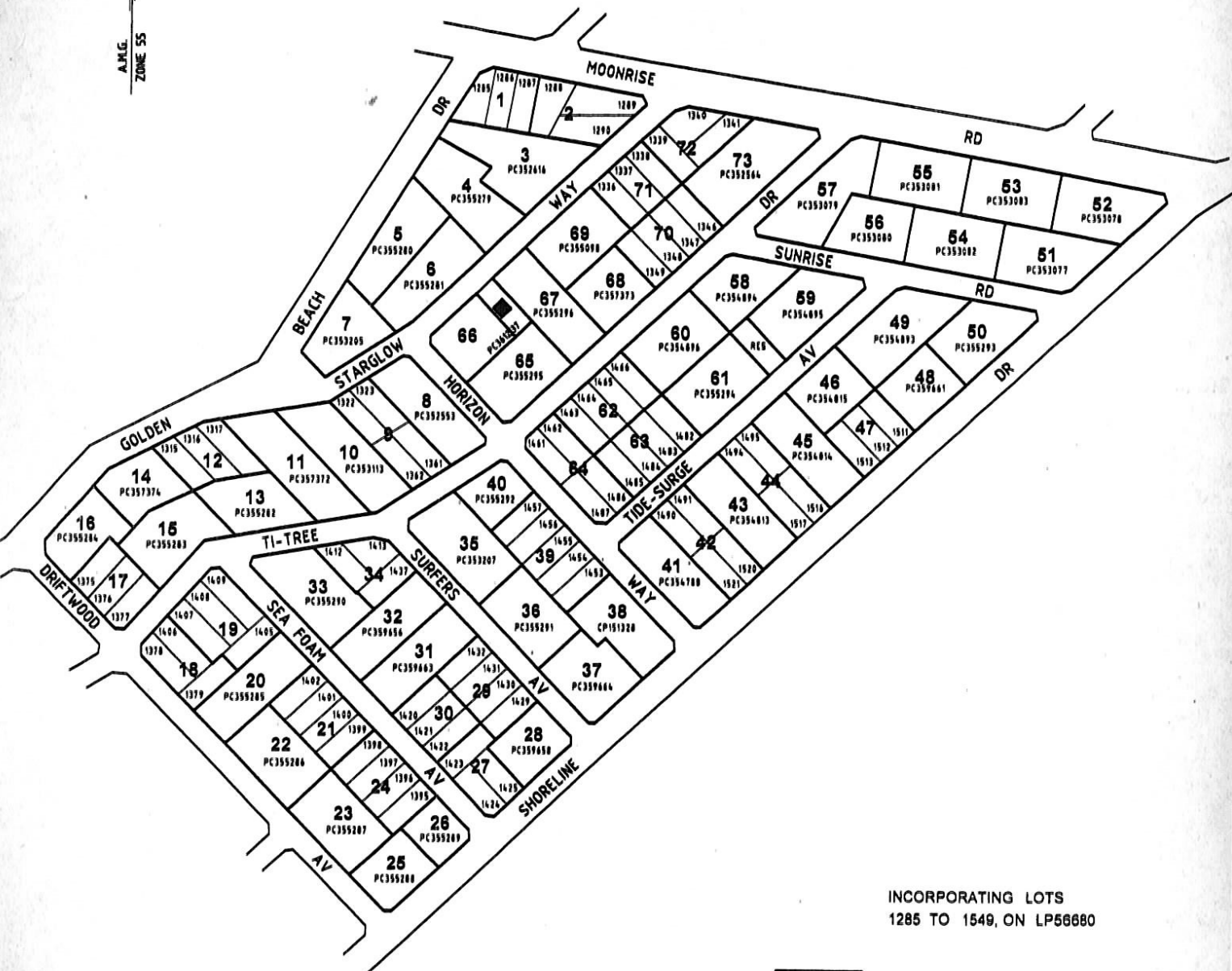
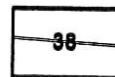



A.M.G. ZONE 55



INCORPORATING LOTS  
1285 TO 1549, ON LP56680



RESTRUCTURED LOTS



LOTS AS ON LP56680




HOUSE

# WELLINGTON PLANNING SCHEME - LOCAL PROVISION

WELLINGTON SHIRE COUNCIL

SCALE 1:3000



METRES  
AUSTRALIAN MAP GRID ZONE 55

NINETY MILE BEACH  
RESTRUCTURE PLAN  
STAGE R3

Fisher Stewart

ENGINEERS • SURVEYORS • TOWN PLANNERS  
ENVIRONMENTAL CONSULTANTS